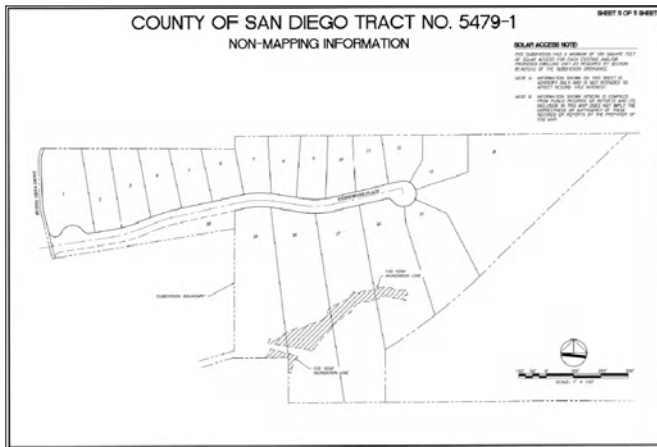


**WHOLE LOT OF DIRT BEING MOVED**



All of this earthmoving on this formerly agricultural hillside on Buena Vista Drive, just west of the intersection with Mar Vista Drive, is for the Stonemark subdivision, approved by the County c. 2015, prior to annexation into Vista. There will be 19 lots, generally 1/2 to 1 acre in size.



**SPRING CLEANING**  
**Shred Those Old Documents**

**Free Document Shred, June 11**

Safely dispose of personal documents at the City of Vista and EDCO's Shred event. Residents limited to two banker boxes per household (10"x12"x15"). Electronic waste also accepted. Proof of residency required.

**Date:** Saturday, June 11

**Time:** 9 am to Noon

**Cost:** Free

**Location:** Civic Center, 200 Civic Center Drive

**EDCO:** [EdcoDisposal.com](http://EdcoDisposal.com) | **P:** 760.727.1600

## 1205 MELROSE WAY PROJECT RETURNS

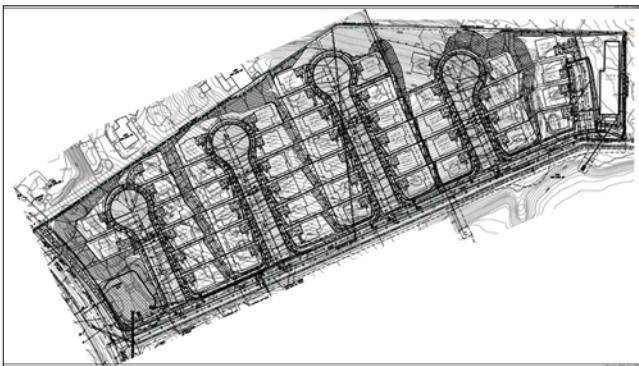


Originally proposed in 2016 at 21 units per acre, this project is back for consideration for rezoning as Medium Low Density at 15 units per acre.

The project was discussed at City Council last year; here is the Council report: [cc 2021 AR 01/26 preliminary review of proposed gpa and zone change at 1205 melrose Way – Laserfiche WebLink \(cityofvista.com\)](#)

You can find the environmental document for it here: [Environmental Resources & Documents | City of Vista](#)

The project tentatively will go to the Planning Commission on July 9th.



## We Did It! We Won! City of Carlsbad Controls Airport Expansion



Dear C4FA Supporters,

Last month we emailed you about some legal fun and games pulled by the County Attorney. Well, we did it. We won! The judge reopened our case, vacated his ruling, and ordered the County Attorney to work with our attorney to come up with a NEW **Final Writ of Mandate** (the legal document that says it's over) that would satisfy both sides.

**The most important change in the new Final Writ of Mandate is this sentence, which supersedes anything written in the 2022 Master Plan or PEIR:**

***“Nothing in the Project EIR or in this Amended Final Return is intended to circumvent any aspect of the judgment entered in this action on February 25, 2021.”***

The County Attorney pulled a fast one, filing a Return to Final Writ with no such language as above, thus implying that the 2022 Master Plan and PEIR were adequate and **included nothing about the Court's requirement for Carlsbad's approval for an airport expansion. It was also filed without concurrence from C4FA or our attorney. THAT WAS NOT OK!**

This is a huge, huge victory for the residents, and it wouldn't have been possible without your support. If you'd like to read the entire document (36 pages), please [click here](#).

We will have to watch the County. That's where you all can help. If you get a whiff of anything at Palomar Airport, please reach out to us at [c4fa.info@gmail.com](mailto:c4fa.info@gmail.com).

**Additionally, please support and elect local officials who will protect the residents** by keeping Palomar Airport “as is” - a friendly airport, with no expansion.

Now, however, it's time to celebrate a major milestone in keeping Palomar Airport as a B-II General Aviation Airport.

Thank you, thank you, thank you. And please share the good news with your friends and neighbors.

**Your Friends at C4FA**

And you know the drill – We're a 100% volunteer organization and the work isn't done. So, if you can help us out, it is much appreciated. Every donation of any size is welcome

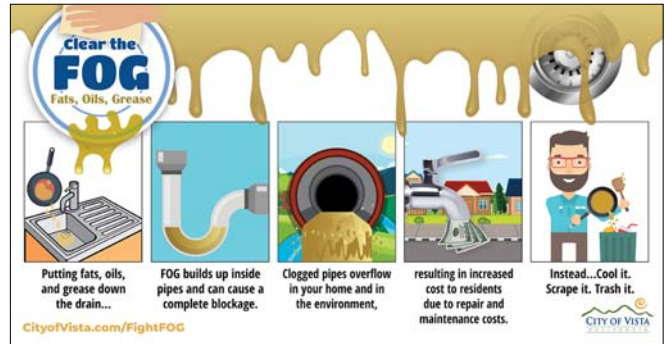
**IMAGES OF SOUTH VISTA** — more lovely images of our community from Francis Dumler. What is YOUR favorite image of South Vista? Send us your photos!



*Dolphin and whale in Thibodo Park*



*Misty Mountain*



<b>SOUTH VISTA COMMUNITIES BOARD OF DIRECTORS</b>		
President -	Tazheen Nizam	Shadowridge
Vice President -	Francis Dumler	Shadowridge
Secretary -		
Treasurer -	Pia Romano	Shadowridge
At Large -	Kathy Bagwell	Shadowridge
	Stephanie Jackel	Creekside
	Bill Martin	Breeze Hill